

# EVENT INFORMATION

## Czech Championships and Czech Masters Championships World Ranking Event



The competition is held under the auspices of chairman of the house of commons of Czech republic mr. Jan Hamáček and governor of Vysočina region MUDr. Jiří Běhounek

### ORGANIZER:

Czech orienteering Association (ČSOS)

SK Orientační sporty Nové Město na Moravě – OSN

Oddíl orientačního běhu TJ Jiskra Havlíčkův Brod – JHB

### TYPE OF RACE:

Saturday 2017-06-10 – middle – qualification

Sunday 2017-06-11 – middle – final - WRE

### EVENT CENTER:

Lipnice nad Sázavou, 49°37'00"N, 15°25'00"E

### ARRIVAL

Please see the map below showing everything important.

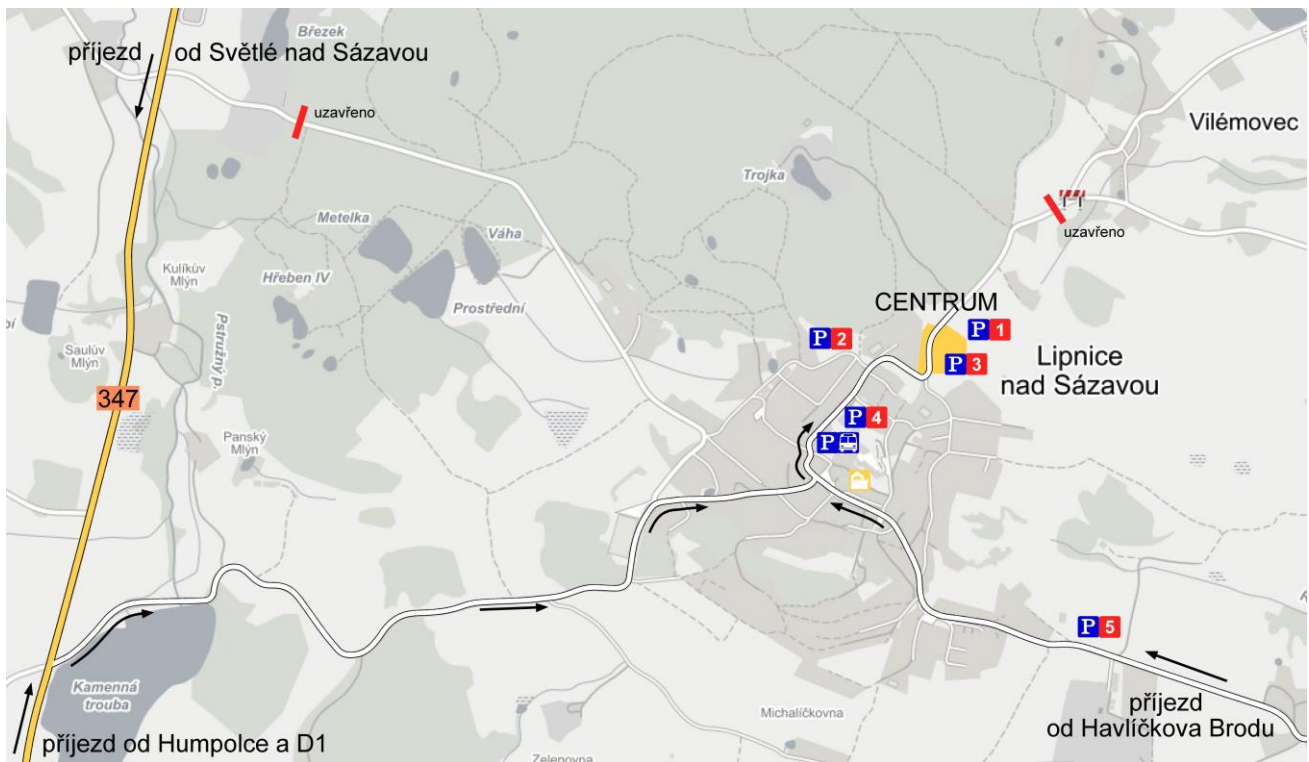
The street Čejovská in Humpolec is closed.

Road Dolní Město – Lipnice nad Sázavou will be closed because of runner's safety.

Road from Vilémovice will be closed.

**Buses:** via Dolní Město: buses can drive through road Dolní Město – Lipnice n. S. –

Saturday no restriction, **Sunday only to 8:00.**

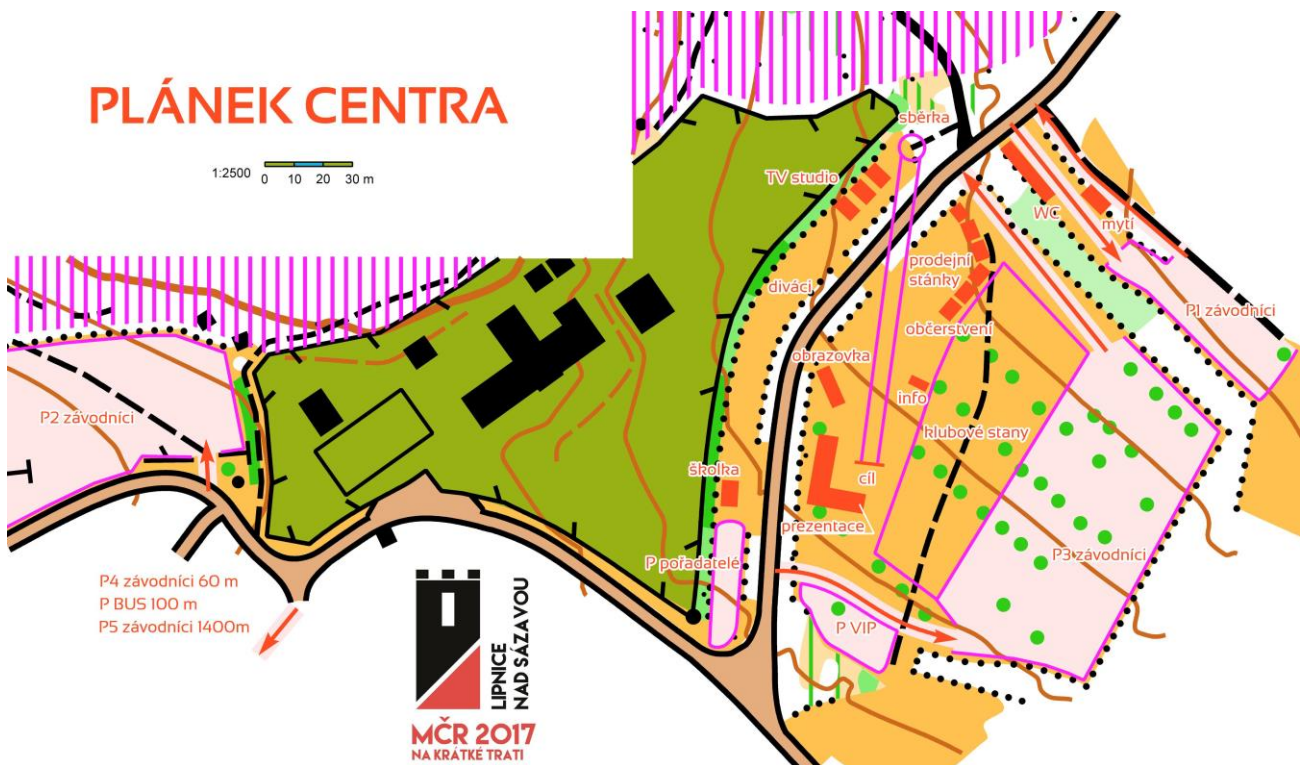


## PARKING

Car – parking places P1, P2, P3, P5. Parking fee 50 Kč / weekend.

Bus – park place P4, no fee.

Camper Van – park place P4, parking fee 100 Kč / weekend



## **REGISTRATION**

Saturday 10. 6. 2017 8:30 – 11:00

Sunday 11.6. 2017 8:00 – 9:00, new entries possible only in public race.

## **DISTANCES**

Parking place – event centre 100 – 300 m (P5 1500m)

Event center – finish 0 m

Event center – accommodation Humpolec 15 km

## **PUNCHING**

Electronic SportIdent punching will be used.

## **TERRAIN**

The event is held in the area north of Lipnice nad Sázavou. Most of the area was used for granite mining. The remains of the mining resulted in flooded quarries and undulating terrain. Mostly very good visibility and runability. Some areas of thicker vegetation and younger spruce forest may reduce running speed. Some very hilly areas.

## **EMBARGOED AREAS**

Excluding the time from your starting time to your finish is the whole area of the race, defined by the villages of Lipnice n. S., Vilémovce, Broumova Lhota, Radostovice, Dolní Město and the Kamenná trouba (except for the training area) forbidden. By violating the embargo of the racing area, you are taking the risk of disqualification. No entry into the fencing, freshly planted areas, etc.

**REFRESHMENT**

Both days in quarantine and in finish.

**TOILETS**

In the event arena and in the quarantine.

**RESULTS**

Interim results will be posted in the event arena, final results on the Internet. Online splits will be available at <http://splits.racom.eu> and also in the event arena via wifi. AP name is „Racom-SPLITS“ and server address „192.168.141.195“.

**PRIZE GIVING CEREMONY**

On Sunday at cca 13:50

**JURY:**

Radim Ondráček (EKP), Jan Netuka (SHK), Tomáš Matras (CHT)

### **IMPORTANT NOTICE**

All competitors are running at their own risk. The race is held in mountainous terrain. For those having problems with ankles we strongly recommend taping. We also recommend using good quality spiked shoes.

### **ACCOMMODATION**

Hard floor accommodation in sports hall in Humpolec (TJ, Tyršovo nám. 745, Humpolec, GPS: (49°32'14"N 15°21'9"E).

### **CATERING**

Catering service with offer of hot-meals and drinks will be placed at the event center.

---

## **QUALIFICATION - SATURDAY 10. 6. 2017**

### **START 00:**

saturday 10. 6. 2017                      12:00

The way to start will be marked by blue and white ribbons.

**Public race:** Will have startlists

### **DISTANCES:**

Event center– start                      2300 m, 45m elevation

Event center – quarantine              1200m

## **QUARANTINE**

Is located on the way to the start in the area of art school. All competitors of Czech Championships has to punch SI unit placed at the entrance to the quarantine, latest at 12.20. Then they cannot leave the quarantine, they can only continue to the start and to the training area. All other competitors can enter the quarantine from 13.30. They can leave it or continue to the start.

There will be training maps, shelter, water, toilets. It is forbidden to use any telecommunications technology in the quarantine

## **TRAINING MAP**

Available in the quarantine.

## **MAP**

Ústa pravdy – 1:10 000, E=5m, size A4,

ISOM 2000, spring 2017, waterproof for all categories (Pretex), main cartographer Petr Mareček

Special map features:

green circle: distinctive tree

black cross: artificial object

Rootstocks are not mapped.

Competitors of Czech Championships receive their map (marked with their start number and name) at the starting line. Other categories take their map on the way to the map start.

Maps are collected at the finish, then distributed after 16.45.

## **CONTROL DESCRIPTIONS**

Categories of Czech Championships have control descriptions only printed on maps.

Other categories have control descriptions printed on maps and also available in the event arena.

## **TIME LIMIT**

75 min, finish closes at 17.45

## **QUALIFICATIONS INTO FINAL „A“**

D16, H16 first 6 competitors from each of 3 heats

D18, D20, H18, H20 first 9 competitors from each of 2 heats

H21 first 8 competitors from each of 4 heats

D21 first 6 competitors from each of 4 heats

Masters first 50 % of competitors, but max. 30; in case of less than 10 competitors, all of them qualify into final „A“

---

## FINAL - SUNDAY 11. 6. 2017

### START

00 = 9.00, interval start

Attention! There are two starts. The way to both starts is mostly the same and is marked by blue and white ribbons.

Start 1 – D16A; D18A; D20A; D21A; D21B; D35A; D35B; D40A; D45A; D50A; H16A; H16B; H18A; H18B; H20A; H20B; H21A; H21B; H21C; H21D; H35A; H35B; H40A; H40B; H45A; H50A; H55A; H60A

Start 2 - DH10, DH12, P3, P5, D16B, D16C, D18B, D18C, D20B, D20C, D21C, D21D, D40B, D45B, D50B, D55A, D55B, D60A, D60B, D65A, D65B, D70A, D75A, H16C, H18C, H20C, H45B, H50B, H55B, H60B, H65A, H65B, H70A, H70B, H75A, H75B, H80A  
Categories DH10, DH12, P3, P5 will have start times!

### START LISTS

They will be published on Saturday evening on the Internet, in the event center.

Start times of categories:

<b>D16A</b>	110	<b>H16A</b>	120
<b>D16B</b>	60	<b>H16B</b>	54
<b>D16C</b>	2	<b>H16C</b>	4
<b>D18A</b>	115	<b>H18A</b>	125
<b>D18B</b>	59	<b>H18B</b>	46
<b>D18C</b>	5	<b>H18C</b>	1
<b>D20A</b>	130	<b>H20A</b>	135
<b>D20B</b>	11	<b>H20B</b>	0
<b>D20C</b>	1	<b>H20C</b>	0
<b>D21A</b>	150	<b>H21A</b>	188
<b>D21B</b>	90	<b>H21B</b>	71
<b>D21C</b>	37	<b>H21C</b>	27
<b>D21D</b>	7	<b>H21D</b>	14
<b>D35A</b>	40	<b>H35A</b>	49
<b>D35B</b>	0	<b>H35B</b>	9
<b>D40A</b>	41	<b>H40A</b>	54
<b>D40B</b>	22	<b>H40B</b>	1
<b>D45A</b>	51	<b>H45A</b>	51
<b>D45B</b>	35	<b>H45B</b>	26
<b>D50A</b>	43	<b>H50A</b>	52
<b>D50B</b>	21	<b>H50B</b>	15
<b>D55A</b>	44	<b>H55A</b>	53
<b>D55B</b>	18	<b>H55B</b>	0
<b>D60A</b>	45	<b>H60A</b>	55
<b>D60B</b>	38	<b>H60B</b>	22
<b>D65A</b>	46	<b>H65A</b>	55
<b>D65B</b>	10	<b>H65B</b>	16
<b>D70A</b>	47	<b>H70A</b>	57

<b>D75A</b>	48	<b>H70B</b>	15
<b>P3</b>	10	<b>H75A</b>	57
<b>P5</b>	11	<b>H75B</b>	18
<b>DH10</b>	12	<b>H80A</b>	68
<b>DH12</b>	13		

## **DISTANCES**

Event center – quarantine 1200 m, elevation 15 m

Quarantine – start 600 m, elevation 0 m

All competitors have to pass through the quarantine because the way to the starts runs through it.

## **QUARANTINE**

Is located on the way to the start in the area of art school.

All competitors of final „A“ of Czech Championships has to punch SI unit placed at the entrance to the quarantine, latest at 11:15. Then they cannot leave the quarantine, they can only continue to the start.

All other competitors can freely pass the quarantine on their way to start.

There will be training maps, shelter, water, toilets.

It is forbidden to use any telecommunications technology in the quarantine.

There will be control description for final A.

## **TRAINING MAP**

Available in the quarantine.

## **START BIBS**

Competitors of final „A“ of Czech Championships run with start bibs which they pick up in the quarantine. Competitors are requested to attach the start bib on their chest.

## **GPS**

Selected competitors from categories D21A and H21A run with GPS units which they receive in the start area. The list of selected competitors will be posted in the event arena and in the quarantine. GPS units will be collected at the finish.

GPS tracking will be available to watch from 11:15 here:

<https://www.tulospalvelu.fi/gps/20170611D/>

<https://www.tulospalvelu.fi/gps/20170611H/>

## **MAP**

Zlatý voči – 1:10 000, E=5m, size A4,

ISOM 2000, spring 2017, waterproof for all categories (Pretex), main cartographer Petr Mareček

Special map features:

green circle: distinctive tree

black cross: artificial object

Rootstocks are not mapped.



Competitors take their map on the way to the map start.

Maps are collected at the finish, then distributed after 11:15

## CONTROL DESCRIPTIONS

Categories of final „A“ of Czech Championships have control descriptions printed on maps and available at the quarantine.

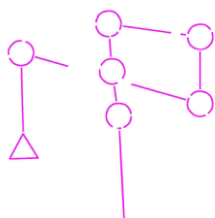
Other categories have control descriptions printed on maps and also available in the event center.

## TIME LIMIT

75 min, finish closes at 14.30

## NOTICE

Race area is often visited by tourists and therefore there are a lot of small paths which are not mapped. Be aware of control description as there are many controls in the area.



We wish you very nice time at our races.

Břetislav Wurzel, Race director



ORIENTAČNÍ SPORTY  
NOVÉ MĚSTO NA MORAVĚ



GENERÁLNÍ PARTNER ČSOS



GENERÁLNÍ PARTNER ZÁVODU



PARTNEŘI  
ČSOS



PARTNEŘI  
ZÁVODU

