

Bulletin 2

HANÁ ORIENTEERING FESTIVAL 2018

Czech Orienteering Federation B level event (Moravia) Classic and Middle distance Janovice, Euroliga 2018 CZE 5 - 6. May 2018



Date:	5 - 6. May 2018
Event center:	Janovice, CZE (49.9451192N, 17.2405236E)
Event office:	In event center Saturday - 08:30 - 10:30 Sunday - 08:30 - 09:30
Distance:	Sat. Parking – event centre: 50–150 m Event center – start 1: 2.70 km (!) , 90 m climb. Event center – start 2: 0,95 km, 25 m climb. Event center – finish: 0 m Sun. Parking – event center: 50-150 m Event center – start: 300 m,

Event center – finish: 0 m

Way to START 1 is marked by blue and white stripes, way to START 2 is marked by white and green stripes.

Start 00:

Saturday. 11:00

Start 1 for cat.: D16B, D18B, D18C, D20B, D21B, D21C, D35B, D35C, D40B, D45B, D45C, D50B, D55B, D55C, H16B, H16C, H18B, H18C, H20B, H21B, H21C, H21D, H35B, H35C, H40B, H45B, H45C, H50B, H55B, H55C, T

There will be water and toilet available at START1

Start 2 for cat.: D10C, D12C, D14B, D14C, D16C, D60B, D65B, D65C, D70B, DH10N, H10C, H12C, H14B, H14C, H60B, H65B, H65C, H70B, H70C, H75B, H80B, HDR, P

Sunday 10:00

Categories P,T,DH10N and HDR can start any time until start closure.

Map:






Saturday „Kamenná sfinga“, 1 :15 000 (DH16-21+T) other categories (including D16C) 1: 10 000, E = 5 m made in 2018, size A4 (eventually A3), ISOM 2017, map was made by Petr Mareček a Zdeněk Rajnošek

Sunday „Hofwald“ 1:10 000, E=5 m, made in 2018, size A4, ISOM 2017, map was made by Petr Mareček a Zdeněk Rajnošek

Maps will be collected in finish area, you can receive your map back in Sunday after last man starts.

There is some places in forest under the forest harvest, this place is marked by symbol 709. *Out of bounds area* – do not enter

Special map symbols:

-  Rootstock
-  Flat area
-  Info board, holy temple
-  water house
-  Roof

Punching:

SPORTident

You need to CLEAR and CHECK SI in starts corridor, If sport ident fail, you must punch manually into the map

SI stations will be NOT in air mode, you can turn off SI Active mode in last corridor

Terrain:

Mountain forest, west part hillier with stones and rocks, east part flat with many marches. First time use for orienteering (area is close to WOC 2008 middle distance competition). Natural reserve, with average altitude of 600 to 800 m above sea level.

Time limit:

Saturday 180 min

Sunday 90 min

Courses:

Winning time is according CSOS rules.

Category HDR is marked by emoji in forest. 😊 😞.

Control description:

Loose control description will be available at event center, control description will be printed at map as well.

Refreshment:

At classic distance there will be refreshment station marked at map and control description.

There will be buffet at event center.

Results:

You can find temporary results in event center.

Official results will be published at sk.hanaorienteering.cz and at ORIS system.

Prizing ceremony:

Saturday From 15:00 in event center. There will be 3 best in DH21B, DH10C and DH12C and all winners of categories B awarded.

Sunday From 15:00 in event center. There will be 3 best in DH21B, DH10C and DH12C and all winners of categories B awarded.

Parking:

Parking is available close to event center (see map of EC) Parking fee is 50 CZK/per car (1 parking fee is valid for both days)

First aid:

In event center.

Objection:

All objection must lead up to Senior Event Adviser, with fee of 400,- CZK.

Jury:

Romanu Vlček, Jiří Otrusina and Ladislav Grepl.

Robert Zdráhal
Event director

Miroslav Hlava (R1)
Senior Event Adviser

Robert Binar (R2)
Course setter



aplikace „LO – Live resultat Orienteering“ here you can find start list and results from Haaá orienteering festival 2018