

World Ranking Event  
Czech cup (7th round)  
73<sup>rd</sup> City of Zlín Cup



# BULLETIN 2

**Organizing body:**

Czech Orienteering Federation (ČSOS)

**Organizer:**

Sportovní klub orientačního běhu Zlín (SKOB Zlín)

**Date:**

Saturday, September 10, 2022

**Event type:**

Long distance, with interval start

**Event centre/Venue:**

Rusava, meadow next to Myslivecká chata Grůň

GPS: 49.3347750N, 17.7086019E, Map: <https://mapy.cz/s/hevovoluge>

**Event area:**

Forest complex of Hostýnské vrchy, among villages Rusava, Lukoveček, Fryšták, Lukov, Vlčková.

Map area: <https://mapy.orientacnisporty.cz/mapa/2022>

**Registration:**

In the event centre.

Saturday, September 10 from 9:30 until 11:00

There will be no printed copy of bulletin 2, start lists or accommodation vouchers - everything is available on the event website and in the information systems (ORIS and IOF EVENTOR) and will be posted on the notice board in the event centre.

Only proof of payment and borrowed SI cards will be given. If you have payments in order, you are don't have to go to the registration.

**Arrival and parking:**

According to the attached map. Access only in the direction from Rusava.

Parking for cars will be organized in the recreation area on the local road. Please follow the instructions of the organizer who will guide you to the parking space. Passengers will be able to get off at a stop approx. 250 m from the event centre and the driver will then park (max. distance can be up to 1600 m from the event centre). Do not park without the assistance of the organizer. Do not park in places that are not intended for this (entrances to cottages, turns, etc.). A parking fee of CZK 80 will be collected on site (please have it ready accurately).



**Distances:**

Parking car – event centre:	500-1600 m
Event centre – start:	1300 m, elevation 130 m, blue-white stripes
Event centre – finish:	0 m
Event centre – accommodation:	15 km (Holešov)

**Transport:**

Not provided by the organizer.

**Time schedule:**

9:30 - 11:00	registration
12:00	start 00
15:21	start of last competitors
17:10	finish of last competitors
17:30	prize giving

**Start:**

Interval start  
00 = 12:00

There is one common start for all classes, but there are separate starting corridors where competitors enter at time -3min:

- left corridor – classes: D16AB-D21AB, H16AB-H21AB, W21E, M21E, H35B-H50B
- right corridor – classes: DH10C, DH12C, DH14B, D65B-D75B, H65B-H80B, P

There are no toilets on the way to the start.

The bags will be on the start for putting off clothes, delivery back to finish after start closing.

Starting procedure:

time -3 min – enter to the corridor, checking of names and SI cards, SI clear

time -2 min – SI check, control descriptions

time -1 min – SIAC test

starting time – taking of the map behind the starting line, mandatory section to the starting point

Adhesive tapes and highlighters will be prepared in the corridors for any modification of control descriptions.

**Facilities for competitors:**

In the event centre there is enough space for the club tents on the meadow. Please respect the spaces defined by the organizers and keep the min. 10 m distance from the finish corridor.

If interested, it is also possible to spend the night in tents on the meadow (no fire).

We ask competitors not to change their clothes on the buffet benches and to leave these areas free for customers of our buffet.

**Terrain description:**

Hilly, moderately rugged terrain with variable forest character. Tall beech forest, coniferous thickets and mixed young forest without significant boundaries. Even in a clean forest, often fallen branches, sometimes a difficult stony ground. Occasional rocks, boulders, stones, springs and clearings. Mostly good visibility and medium traffic density. In recent months, the occurrence of bark beetles and fresh clearings in places.

**Previous maps:**

[Zadní skály \(2013\)](#), [Ondřejovsko \(2012\)](#), [Ráztoka \(2000\)](#)

**Map:**

**Rybárka** – scale 1:15.000, contour interval 5 m, state 8/2022, ISOM 2017-2, format A3, for classes DH16AB-DH21ABC, WM21E

Map makers: Zdeněk Rajnošek, Zdeněk Janů, Bohumil Háj  
Maps will be waterproof, laser print on polysynthetic paper Pretex.

The last update took place 5 days before the race. There is limited local extraction of bark beetle trees in the competition area and new open areas can be created and the clearings can be enlarged.  
Root stocks are not mapped.

The maps will be collected at the finish and will be given back to the heads of each club after the start of the last competitor from 15:20.

**Special map symbols:**

brown triangle - platform  
black cross - artificial object (fallen seating, shelter, benches etc.)  
black circle - fireplace

**Training map:**

A small training map can be used on the way to the start. Collection of training maps is on the way to the start (approx. after 400 m, at the GPS point). Please put used maps in the trash can at the start.

**Control descriptions:**

For all classes to be collected at the start (in the second corridor) and on the maps.

Size of control descriptions:

M21E – 18 x 5,2 cm      W21E – 15 x 5,2 cm

**Time limit:**

180 min.

**Finish closure:**

18:00

**Punching system:**

Sportident electronic system. SI cards of all generations can be used. One SI card may not be reused in a race. At the race, all controls, including the finish units, will be set to BEACON contactless mode.

Before the start, the competitors are obliged to clear and check their SI card. In the case of failure of the SI unit, competitors are obliged to punch anywhere to the map and to notify the organizer at the finish.

After crossing of the finish line, it is obligatory to read out the SI card by the organizers as soon as possible, even if the competitor does not finish the race.

**Courses:**

For courses parameters – see the table at the end of the bulletin 2.

Please note that there are a large number of controls in the forest, which can be close to each other and the courses cross several times. Check your codes and be careful of the correct controls order.

**Estimated winning times:**

The M21E and W21E classes have times for long distance according to the IOF WRE Rules:

M21E                90-100 min.

W21E                70-80 min.

Other classes according to the Competition Rules of Czech Orienteering Federation.

**Start bibs:**

All DH16A-DH20A and WM21E competitors are running with start bibs.

Competitors will take their bibs by themselves at the pre-start according to the displayed start lists and are obliged to attach the bib visibly to their chest (no folding).

After the finish it is mandatory to return the bibs back to the organizer.

**GPS:**

Selected competitors of the following categories will run with GPS units:

W21E, M21E, D20A, H20A, D18A, H18A

The list of selected competitors will be published separately on the event website and in the event centre.

Competitors pick up vests and GPS units in a special tent about halfway to the start.

You can also use your own vest or your club vest.

According to the Rules the selected competitors are obliged to carry the assigned GPS units during the race.

Online GPS tracking will be available after the start of last competitors at the following links (from 15:21):

<http://www.tulospalvelu.fi/gps/20220910W21E/>

<http://www.tulospalvelu.fi/gps/20220910M21E/>

<http://www.tulospalvelu.fi/gps/20220910D20A/>

<http://www.tulospalvelu.fi/gps/20220910H20A/>

<http://www.tulospalvelu.fi/gps/20220910D18A/>

<http://www.tulospalvelu.fi/gps/20220910H18A/>

**Clothing restriction:**

There are no shoes or clothing restriction.

The organizers definitely recommend shoes with studs, complete covering of the legs and taping of the ankles.

**Refreshment:**

Drinking water available during the race.

On the long distance, refreshment points are located both among controls and on the control.

Water with syrup at the finish.

**Competition area:**

All forest areas south from the main road from Rusava and along the road to the start are competition areas with no entry, even for spectators. The exception is the training map area. It is forbidden to leave the area of the training map to the neighboring forbidden area.

It is prohibited to enter fenced areas.

**Mandatory sections:**

Will be marked with red stripes or a marked corridor:

- start – start of orientation

- last control – finish

The competitors run from the last control across the road and across the stream to the finish field. The crossing of the road will be organized and guarded by the organizers, however, we ask for caution. Rusava is a popular tourist destination, and especially when the weather is nice there is an increased movement of local cottagers, mushroom pickers and cyclists on the weekend.

**WC:**

TOI TOI in the event centre.

**Washing:**

Water tank with drinking water in the event centre.

**Results:**

Will be published in the event centre.

Online results will be available at <https://liveresultat.orientering.se/>

**Prize giving:**

17:30

There will be announced:

WM21E/DH21E – 6 best competitors

DH16A-DH21A, DH14B-DH18B – 3 best competitors

DH10C-DH12C, D21B-D75B, H20B-H80B, H90C – only winners

No prize giving for DH21C, P, T3 and T5 classes.

**City of Zlín cup**

The Saturday's long distance is counted as the 73rd City of Zlín Cup.

The first 7 competitors in the specified classes will score and the winner will be the club with the highest score for both days.

City of Zlín Cup - adults:

DH20A, WM21E

Cup of the Orienteering History Center - youngsters:

DH16A, DH18A

Placing	1.	2.	3.	4.	5.	6.	7.
Points	10	8	6	4	3	2	1

The winning club in the adult's category wins the City of Zlín Cup,

The winning club in the youth category wins the Cup of the Orienteering History Center.

The announcement and handing over of the cups to the winning clubs will take place on Sunday as part of the overall prize giving ceremony.

The awarded cups are already 3rd generation and are forever itinerant. The winning teams will take home historic glasses, a diploma and a sweet surprise.

**Accommodation:**

For competitors who have ordered it is provided in gym in Holešov.

Additional accommodation can be booked in a limited amount.

The eligibility of the entry to the gyms will be checked by the organizer at the place.

Address: 2. Základní škola Holešov, Smetanovy sady 625, 769 01 Holešov, <https://zshol.cz/>

<https://mapy.cz/s/pucalosoto>

- parking anywhere near the school according to traffic regulations
- available 1x smaller gym, 2x larger gym and 2x spacious corridor
- take off your shoes at the entrance, move around the school only in slippers or barefoot
- toilets and showers are available
- please keep everything tidy and clean
- use the prepared garbage bags for waste, observe the plastic/other classification
- put the school equipment in its original place when you leave, especially the aids and toys!
- opening Saturday from 5:00 p.m.
- closing Sunday at 9:00 a.m.
- contact for the organizer: Michaela Hančíková, tel. 606 786 802

**Food catering:**

In our event buffet, you will find a lot of cold and warm liquid vitamins of group B, a large amount of fast sugar, and for connoisseurs there are also saturated fatty acids in combination with complex carbohydrates.

Restaurant Grůň will serve hot soups (cabbage, goulash, kulajda) and, at reasonable prices, a menu for athletes (pasta Bolognese, vegetable/chicken risotto, chicken schnitzel with Viennese potato salad, baked chicken thigh with potato).

Not only with a smile, but also with a small gift, we will reward every ecologically minded customer who brings his own cup for his drink or food.

**Kindergarten:**

It will be available in the event centre, open 30 minutes before the first start.

Please place your kids only for the necessary time. Equip children with drinking and appropriate clothing (according to the current weather).

**First aid:**

Competitors start at their own risk, first aid will be provided at the finish.

**Wastes:**

Please sort the waste into color-coded bags and containers: yellow for plastic (please press down the bottles) and black for other waste.

Plastic dishes contaminated with food place into the mixed waste (black bags).

**Information:**

Web: <http://za2022.skob-zlin.cz/>

Facebook: <https://www.facebook.com/SKOBzlin>

Event director: Tomáš Podmolík – mobil: +420 777 784 411, e-mail: t.podmolik(zavináč)atlas.cz

**Rules:**

The IOF Rules for WRE classes and Czech national rules are valid.

**Protests:**

Must be presented in a written form to the main referee along with a 400 CZK deposit.

For WRE classes both complaints and protests are for free to IOF advisor, according to IOF Rules.

Protests against the official results to be sent to [prihlasky@skob-zlin.cz](mailto:prihlasky@skob-zlin.cz)

**Jury:**

Václav Král (SSU), Zdenka Kozáková (TBM), Marek Cahel (LCE)

**O-equipment shops:**

The following companies will have their stands in the event centre: O-RUN/ Bagheera and Activesport.

**Thanks:**

We would like to thank for help and helpful approach with event organizing to the following entities:

- Forests of the Czech Republic and all forest singular societies
- managers of singular forests, Mr. Jaroslav Končák
- Dřevo Střílky s.r.o.
- the municipality of Rusava, mayor Mr. Bohumil Škarpich
- Grůň restaurant – Mrs. and Mr. Růžička
- owners and tenants of used finish meadow

**Notice:**

Promotional activities (except promotion of orienteering events) is possible only with the approval of the event director.

**GDPR:**

By entering the event, each competitor agrees to have their personal data published in the valid CSOS format in the form of the entry list, the start list and the results on the event webpage and in the ORIS and IOF Eventor systems. Competitors running with GPS units provided by the organizer agree that they will record their route during the race, and this route will be published. During the event, photographs will be taken to inform the public about the race.

Also photographs can be taken for personal needs of competitors (such as race mementos, promotion of orienteering clubs), in particular during the prize giving ceremony and on the run-in to the finish. If you do not agree to be photographed, please let the photographer know explicitly.

**Covid-19**

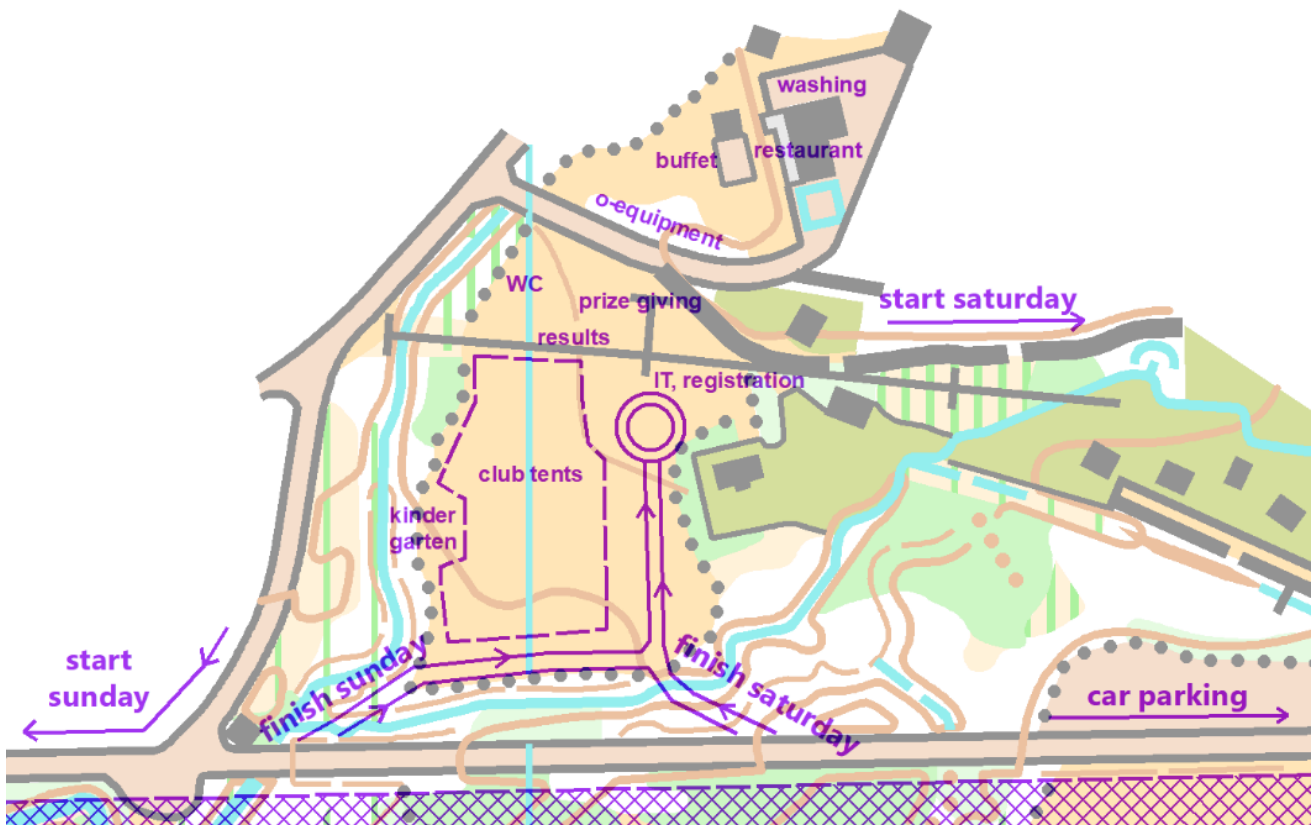
Unfortunately, cases of Covid-19 are still occurring. If you feel symptoms of the disease (headache, cough, high temperature, nausea...), then it is better to stay at home.

**Main organizers:**

Event director:	Tomáš Podmolík
Course setter:	Roman Zbranek
Event controller and IOF Adviser:	Petr Pernička

---

**Event centre plan:**



**Courses parameters - Saturday 10.9.2022 – long distance**

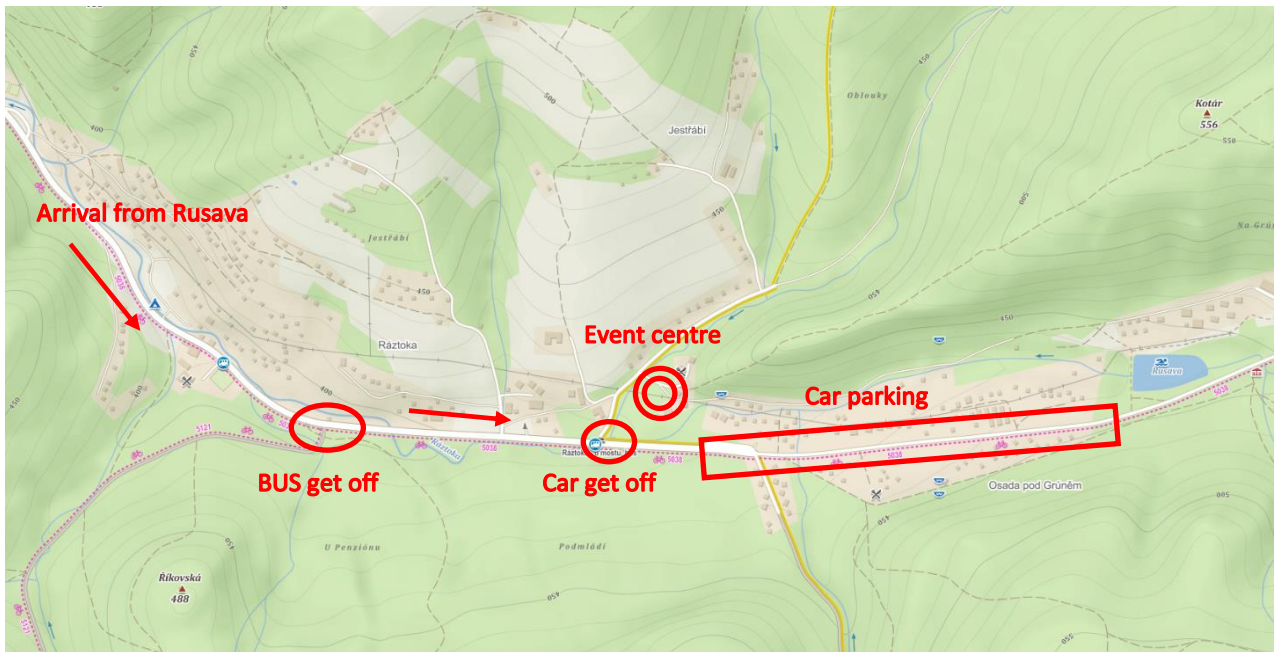
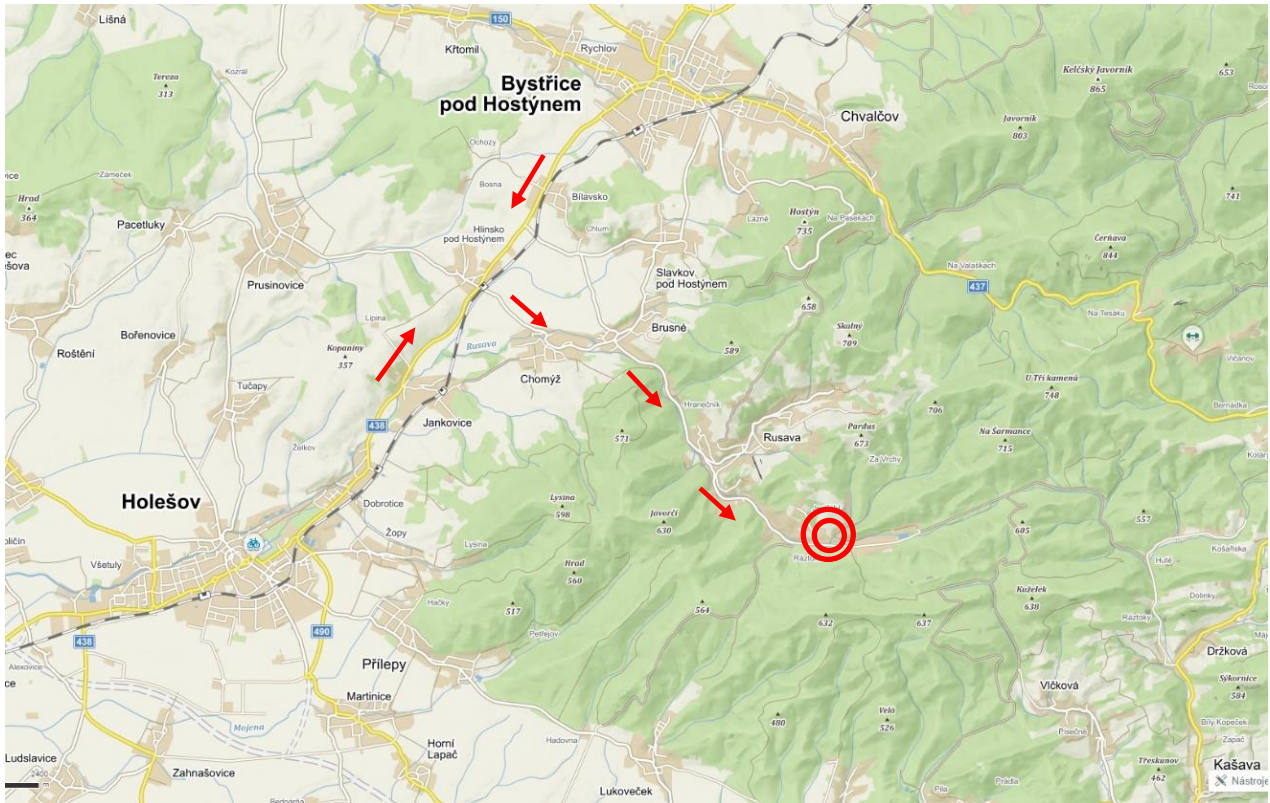
class	length (km)	climbing (m)	controls	starting corridor
D10C	2,1	30	7	right
D12C	3,0	85	9	right
D14B	3,9	120	10	right
D16A	5,4	240	12	left
D16B	4,4	200	10	left
D18A	5,9	300	14	left
D18B	5,0	215	12	left
D20A	7,8	360	15	left
D20B	5,2	250	12	left
D21A	6,7	360	16	left
D21B	6,5	275	13	left
D21C	5,7	250	14	right
W21E	9,3	495	20	left
D35B	5,9	260	14	right
D40B	5,5	240	12	right
D45B	4,9	200	12	right
D50B	4,5	160	10	right
D55B	4,2	155	9	right
D60B	3,3	100	11	right
D65B	3,1	90	8	right
D70B	2,8	90	8	right
D75B	2,5	85	6	right
T3	3,4	125	10	right
T5	5,6	225	12	right
P	3,0	75	9	right

class	length (km)	climbing (m)	controls	starting corridor
H10C	2,1	30	7	right
H12C	3,7	90	11	right
H14B	5,0	160	13	right
H16A	6,8	270	15	left
H16B	6,4	275	12	left
H18A	8,7	425	19	left
H18B	8,1	360	18	left
H20A	10,7	525	21	left
H20B	8,0	400	16	left
H21A	12,2	690	21	left
H21B	9,5	400	22	left
H21C	6,9	275	17	right
M21E	15,2	850	25	left
H35B	9,6	490	19	left
H40B	8,0	400	16	left
H45B	7,3	360	17	left
H50B	6,7	300	14	left
H55B	5,9	260	14	right
H60B	5,5	240	12	right
H65B	5,0	200	12	right
H70B	4,2	155	9	right
H75B	3,1	90	8	right
H80B	2,5	85	6	right
H90C	1,5	25	5	special





**Map of arrival and parking:**



# PARTNEŘI ČSOS

pro rok 2022



*komerční partneři ČSOS:*



*mediální partneři ČSOS:*



*podporovatelé ČSOS:*

