



FINAL BULLETIN

The condition for participation will be the submission of an affidavit (on vaccination, testing or passing Covid-19) on arrival at the car park for each individual participant older 6 years. The affidavit form is published on event website and in ORIS.

Program:

E1	Friday 13. 8.	middle distance	start 00 = 15:00
E2	Saturday 14. 8.	shortened long distance	start 00 = 10:00
E3	Sunday 15. 8.	middle distance	start 00 = 10:00

Event centre: Autocamp Svatá Kateřina, Chotěvice 326, okres Trutnov
(<https://mapy.cz/s/hadolokupo>, 50.5011867N, 15.7773661E)

Registration: In EC on Friday 13. 8. from 13:00 and then before E2 and E3.

Parking: On meadows close to EC (up to 400 m). No campervans are allowed in the camp. 100 CZK fee for all three days.

Maps: 07/2021, ISOM2017-2, water resistant

black cross – artificial object, brown triangle - plateau

Control desc.: In EC, CD will not be on maps or at starts.

Punching system: SPORTident Air+. SI read-out is in EC for all three days!

Start: Details see below. Marked by white-blue flags.

Time limit: 90 minutes in E1, 150 minutes in E2, 120 minutes in E3.

WC & washing: In EC.

Result: In EC and on: <https://liveresultat.orientering.se/>

Prize giving: On Sunday, approx. 14:00.

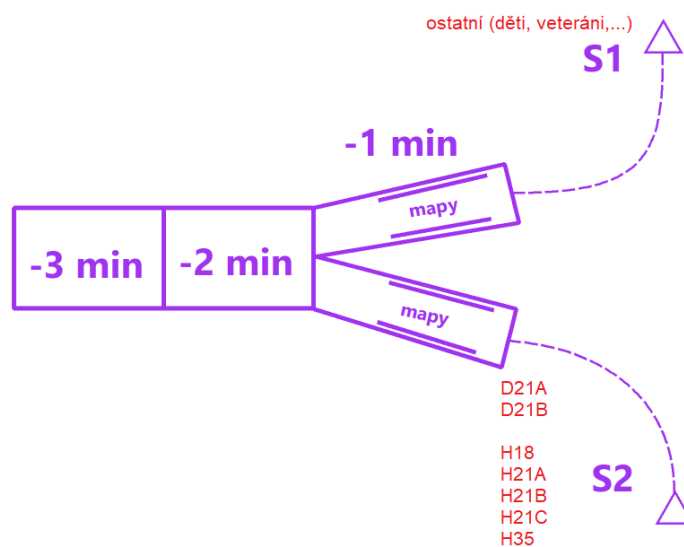
Accommodation: Fully booked unless you have pre-ordered in ORIS. If so, go to the registration.

E1 – Friday 13. 8., middle distance

Map: Svatá Kateřina, 1:10 000, E=5 m, size A4

Start: 00 = 15:00

two corridors at the start:



Distances: EC – start: 950 m / 60 m
Finish – EC: 500 m / 0 m

E2 – Saturday 14. 8., long distance (shortened)

Map: Les Království, 1:10 000, E=5 m, size A4

new fallen trees because of storms in last month, marked in the map (but can be at more places), be careful

Start: 00 = 10:00

Distances: EC – start: 2 400 m / 105 m
Finish – EC: 2 400 m / 25 m

E3 – Sunday 15. 8., middle distance (prolonged)

Maps:

Velbloud

- ☑ 1:10 000, E=5 m, size A5
- ☑ HD10N, HD10, HD12 and HDR

Martinská studánka

- ☑ 1:7 500, E=5 m, size A4
- ☑ pro HD45 and older

Martinská stěna

- ☑ 1:10 000, E=5 m, size A4
- ☑ others

Start:

00 = 10:00

- ☑ Start 1 + Finish 1: others
- ☑ Start 2 + Finish 2: HD10N, HD10, HD12 and HDR

Distances:

EC – start 1: 2 600 m / 80 m

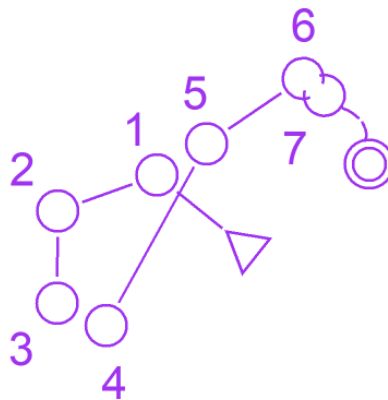
EC – start 2: 500 m / 50 m

Finish 1 – EC: 1 900 m / 15 m

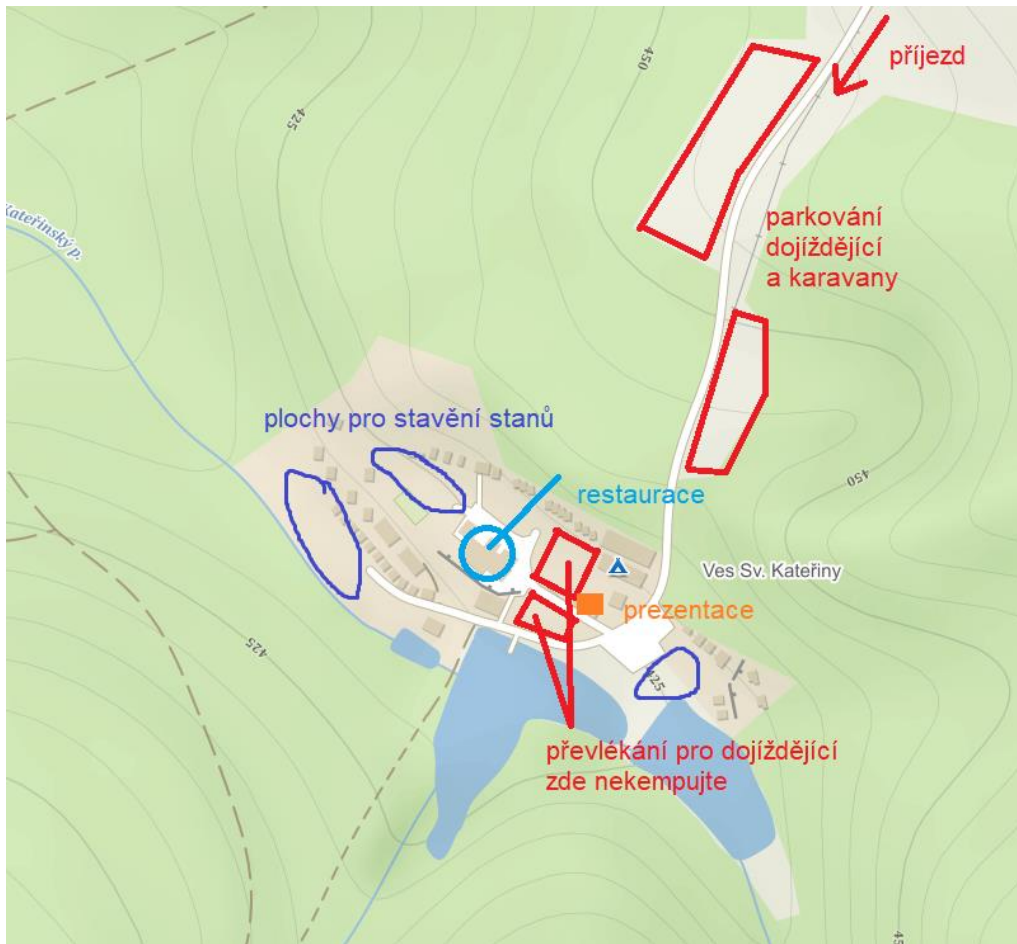
Finish 2 – EC: 50 m / 0 m

Notice:

- ☑ read control codes carefully, controls are close to each other
- ☑ very stony terrain, be careful!



EC plan:



Camping plan:

