

Pěkné prázdniny

Nice Holidays with orienteering in Bohemian Paradise

BULLETIN 2: TECHNICAL INSTRUCTIONS FOR COMPETITORS

COMMON INFORMATION FOR ALL STAGES

Program:	E1	Friday	19. 8. 2022	middle	start 00 = 3:00 pm
	E2	Saturday	20. 8. 2022	long	start 00 = 10:00 am
	E3	Sunday	21. 8. 2022	middle	start 00 = 9:30 am

Organizer: OOB TJ Turnov (TUR)

Event Center (EC): Branžež - Nová Ves, former camp Peklo, close to Komárovský pond
GPS: 50.5039097N, 15.0766236E (<https://mapy.cz/s/ladepucole>)

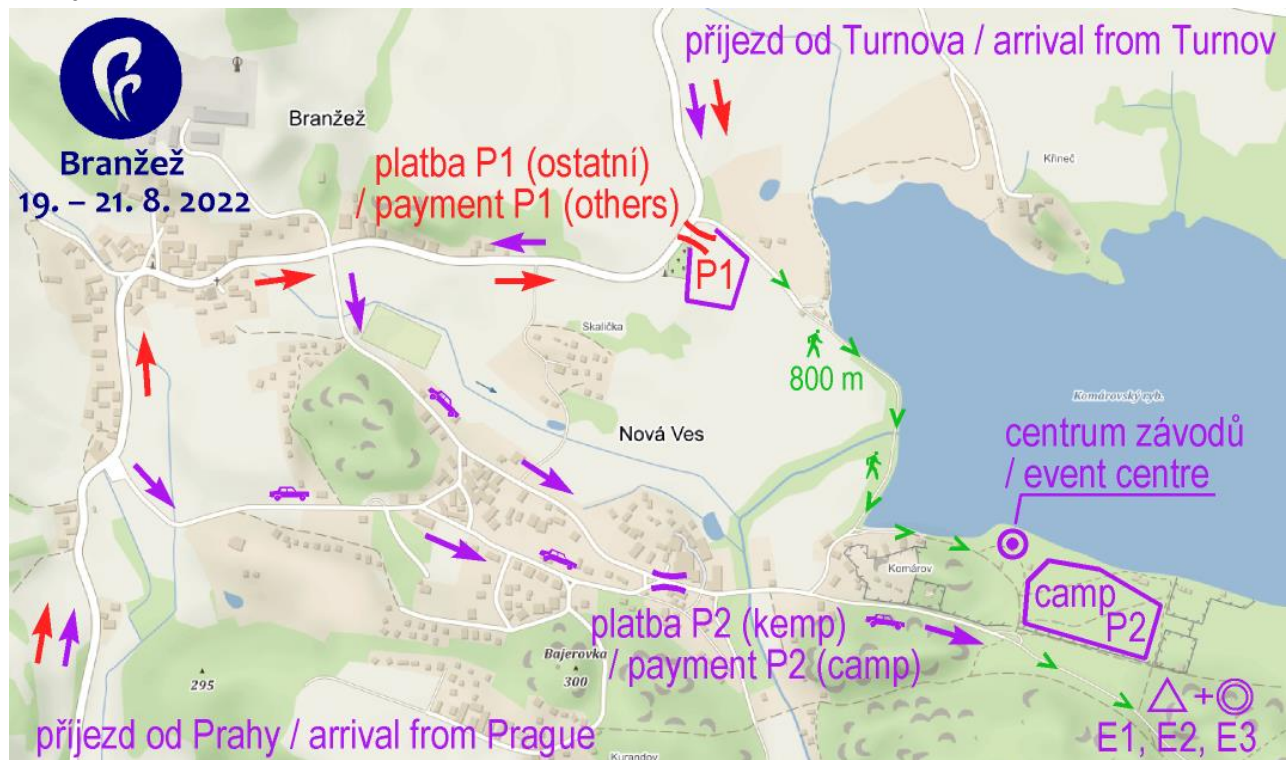
Parking: **P1:** primary parking (mainly for commuters), distance 800 m from the camp, price **CZK 100/car/weekend** - will be collected upon arrival.

GPS: 50.5078400N, 15.0701378E (<https://mapy.cz/s/bozalelaku>)

P2: parking in the camp – intended ONLY FOR ACCOMMODATED GUESTS, price **CZK 300/car/weekend** - will be collected upon arrival.

GPS: 50.5027428N, 15.0767736E (<https://mapy.cz/s/fadupodahu>)

Arrival:



Note: The increased price of parking in the camp is compensated by the lower price of accommodation. The capacity of the P2 parking is limited, we ask competitors to use as few cars as possible. Thank you for your understanding.

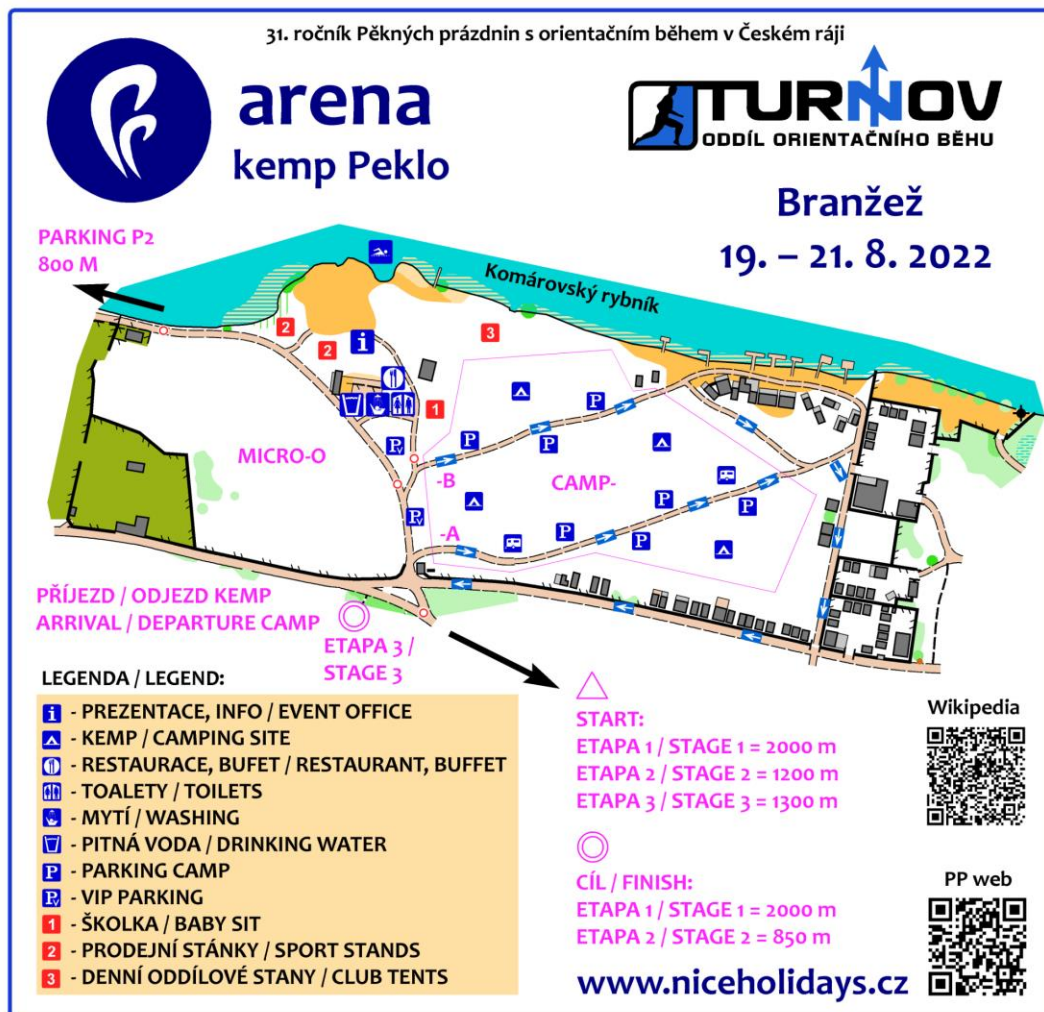
Registration and info point: Wristbands will be provided at the registration desk. We kindly ask all participants accommodated in the camp to wear them in a visible place. Wearing of wristbands will be randomly checked by the organizers.

Registration desk open hours:

Friday	19. 8. 2022	1:00 – 2:30 pm	Event center
Saturday	20. 8. 2022	8:30 – 9:30 am	Event center
Sunday	21. 8. 2022	8:30 – 9:00 am	Event center

Please register all participants from your club at once.

Event center organization:



Accommodation: The organizer provides the camp for those who have booked it in IS ORIS, in former forest camp Peklo. There will also be the Event Center. Those accommodated in the camp, will be able to park near tents for a fee. On Fridays, tents can be pitched from 10:00 am. Basic sanitary facilities, makeshift showers, sales and refreshment stalls will be available.

- Please keep the night silence from 10 pm to 6 am.
- There are no 230V sockets available in the campsite.
- No fire making in the camp and surroundings!

Accommodated will be distinguished from non-accommodated by a wristband.

Washing: There will be washing troughs with drinking water and makeshift showers in the Event Center. Also, Komárovský pond is part of the camp, widely used for swimming and other water sports. It is prohibited to use non-biodegradable detergents!

Catering: **External catering:** tortilla wraps, quesadillas, homemade burgers, grilled sausages, gnocchi, French pancakes, desserts, soup

Event catering: hot dogs, small snacks, beer, non-alcoholic beer, lemonades

Cafeteria: coffee, cakes

Please bring your own cups and help reduce the amount of waste produced!

Babysitting: In the children's corner near the event center, only for necessary time of your race.

First aid: Pre-medical first aid available at the info point.

Control descriptions: Only in the EC, situated on the info-board.

Punching system: *SportIdent* for all stages. The SI units will be set to contactless beacon mode, including finish line. The SIAC-test unit will be located at the start. In case of malfunction of electronic punching, you have to punch manually to the "R boxes" on the map. In this case, the map must be returned immediately to the organizers at the finish. Please check your SI number with the number provided on the startlist. In case of discrepancy, ask for a correction on the registration desk. In case of loss of hired SI card, an amount of CZK 1,000 will be charged.

SI reading: Available in the EC. We ask the competitors to read the SI cards immediately after returning from the race.

Preliminary results: The preliminary results will be posted on the info-board every 30-50 minutes. Live results from all stages will be available on-line at <https://liveresultat.orientering.se/>, local Wi-Fi and TV screen in the EC.

Regulation: The event is regulated according to ČSOS rules. Winning times according to the competition rules of ČSOS. Courses of stage 2 (long distance) will be approx. 20% shorter.

Key for result evaluation: Determining the overall ranking of a competitor in the class is given by a simple sum of time from all three stages.

Prize giving ceremony: Stage 1 winners (1st place only) in all classes will be announced and rewarded on Friday, 19. 8., at 8 pm in the EC. Stage 2 winners (1st place only) will be rewarded on Saturday, 20. 8., at approx. 5:30 pm, after the "Best Puncher" show.

On Sunday, August 21, 2022 at about 2:30 pm in the EC. The first three competitors from all classes will be awarded. In the HDR and D/H10L classes, all participants will receive a small prize at the end of the ceremony.

Prizes for winners and all participants: Stage winners and the first three competitors in all categories will receive a diploma and material prizes from the organizer and sponsors of the race.

After the 3rd stage, after reading the SI card, each participant will receive a [WanderCard](#) and a commemorative magnet of this year's Nice Holidays.

Protests: With a deposit of 200 CZK to the main referee of the stage. Protests against official results may be delivered to the following address: OOB TJ Turnov, Skálava 207, 511 01 Turnov.

Jury: Stanislav Mokrý - ZBM, Alena Voborníková - CTB, Martin Gregor - DKP

Other:

- Way to the start is marked by blue-white ribbons.
- The HDR and HD10L courses are marked by red-white plastic ribbons
- HDR class has 2 maps available for both children and accompaniment. Accompaniment must first complete their own race and then the HDR class, not the other way around.
- Maps will not be collected at the finish. Please, keep fair-play!
- All the building objects are for better clarity distinguished from rocks by gray color in the map (change compared to the ISOM 2017-2 map key).



- Take extra care in the rocks. You compete at your own risk.
- Ownership of the map does not allow you to organize individual training sessions nor team training camps! Consult the planned activities with the OOB TJ Turnov and with the forest and PLA administrations.
- It is strictly forbidden to use any type of shoes with metal spikes, and applies also to ankle boots with spikes!!! Compliance will be checked at start! We do not recommend shoes with a smooth sole for any of the stages. ◦ Sales and promotional activities in the event center, in the vicinity of the event center, in pre-start or finish areas and along routes to start and finish are possible only with the organizer's prior approval!
- No overnight stays in the P2 parking lot.
- Respect the traffic signs, there will be checks from the municipal police.
- Please sort your waste! There are yellow bags for plastic and blue/black bags for mixed waste.

We'd like to thank:

- The town of Kněžmost for allowing us having the event center in former camp Peklo.
- PLA Český ráj for allowing us to organize the event.
- Lesy ČR and Lesy Kinský dal Borgo for giving us a permission to organize this event in the forests of their property.
- To other private owners for giving us a permission to use their meadows and forests of their property.

Thank you for coming and enjoy Nice Holidays!

Good luck in the forest and the right direction wishes you the organizing team OOB TJ Turnov!

Jindřich Kořínek
Chairman of the club OOB TJ Turnov

Pavel Žemlík
Head the of organizing team

Web: <http://www.tur.cz/pekneprazdniny/>

<http://www.niceholidays.cz>

The competition is held in the Protected Landscape Area Bohemian Paradise. Follow the rules!
IT IS STRICTLY FORBIDDEN TO USE ANY TYPE OF SHOES WITH METAL SPIKES!

ACCOMPANYING PROGRAM

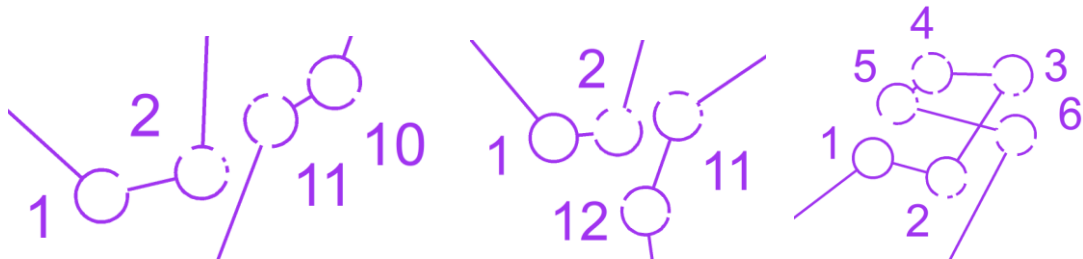
- **Micro-O** – Will be located in the western part of the camp for all 3 days. Map 1 : 2000, with a course without codes. In the terrain, there will be significantly more control points very close to each other. The competitor must find the right control point only with the help of the map and the control description. Punching with pinners to paper cards. Three participants with correct punching will be drawn during the final ceremony on Sunday. The time is not measured. Map can be picked up at the info point, after your race you have to return the map back together with a paper card marked with your name and registration number.
- Saturday 20.8. - **O-RUN The Best Puncher show 2022** – More information below.
- Saturday 20.8. - **Concert**
 - Concert of orienteering runners and musicians Tonda Švarc, Marda Novotný, Vojta Illner and David Pustai
 - Start at 7 pm, at Hospůdka na Křižovatce (GPS: 50.5052222N, 15.0571994E - <https://mapy.cz/s/refelurube>), watch out for crossing the road next to the building!
 - Nice Holiday's competitors have a free entry
 - Refreshment and hot meals to be purchased in the adjacent hall
 - The end of the concert with the closing of the pub
- **Čížovka lookuot tower** – Discount on the entry fee if you are the event participant and show your SI card (GPS: 50.4823875N, 15.0857889E - <https://mapy.cz/s/magozozeha>)
 - Entrance fee: adults - 20 CZK; children under 12 years old - free
 - Opening hours: Friday, Saturday, Sunday from 9:00 am to 5:00 pm

STAGE 1 – Middle distance

Friday 19. 8. 2022

- Start:** 00 = 3:00 pm
Interval start, HDR class has a free start from 3:00 pm to the time of the last starting competitor according to the starting list for the respective stage.
Distance EC - Start: 2000 m.
- Map:** **Kančí zoubek**
Scale 1 : 10 000 for DH16-DH21; 1:7 500 for other classes.
Contour interval 5 m
Mapping standard ISOM 2017-2
Mapped in summer 2022 by P. Uher, R. Horký, J. Pícek, maps are waterproof (pretex).
Special map symbols: green circle – prominent large tree, brown triangle – small plateau, black cross - tourist shelter or triangulation pole
- Finish:** Distance from finish area to EC: 2000 m. Time limit 90 minutes.
- Terrain:** Rocky, rugged, steep slopes with stones and escarpments, map-wise and physically demanding.
- Course setter:** Šárka Sokolářová (R2)
- Controller:** Jindřich Kořínek (R2)
- Warning:**

- The way to the start is marked with blue-white ribbons, the way from the finish with red ribbons. Both paths are different, start and finish are NOT close to each other.
- Halfway to the start there will be mobile toilets and drinking water. Use the mobile toilet on the way to the start and do not pollute the surroundings.
- There are high cliffs in the competition area. Be careful. You compete at your own risk.
- Attention, some controls are located close to the Out-of-bounds areas.
- **Pay close attention to the sequence of control numbers. Carefully read codes of the controls, courses have several crossings and there is a big number of controls in a relatively small area, often close to each other (within the rules).**



Embargoed areas:

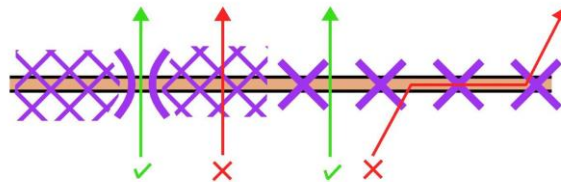
- Strict ban on entry to private land and all fences. Forbidden areas are drawn on the map with purple hatches (709 Out-of-bounds area) and will be bordered in exposed places by tape and randomly guarded by the organizers. Entry into such areas will lead to disqualification and damage to the forest will be handed over to the management of the Bohemian Paradise PLA.
- There is also a ban on entry to all private lands marked on the map with the symbol 520 - Area that shall not be entered.

STAGE 2 – Long distance Saturday 20. 8. 2022

- Start:** 00 = 10:00 am
Interval start, HDR class has a free start from 10:00 am to the time of the last starting competitor according to the starting list for the respective stage.
Distance EC - Start: 1200 m.
- Map:** **Kost**
Scale 1 : 10 000
Contour interval 5 m
Mapping standard ISOM 2017-2
Mapped in summer 2022 by Z. Sokolář, J. Pícek, P. Uher, M. Klusáček, R. Horký, maps are waterproof (pretex).
Special map symbols: green circle – prominent large tree, brown triangle – small plateau, black cross - tourist shelter or triangulation pole
- Finish:** Distance from finish area to EC: 850 m. Time limit 150 minutes.
- Terrain:** In some places rocky and rugged, in others flat, waterlogged, and diverse in vegetation. Dense network of paths, map-wise and physically demanding.
- Course setter:** Vojtěch Zabořil (R3)
- Controller:** Šárka Sokolářová (R2)

Warning:

- Start is close to the finish and the way is common (marked by blue-white ribbons). You can leave your stuff in the finish area.
- There will be mobile toilets and drinking water at the pre-start (approx. 50 meters from the way to the start, marked with a sign). It is prohibited to enter outside the marked route to the start and mobile toilets.
- There are high cliffs in the competition area. Be careful. You compete at your own risk.
- Attention, some controls are located close to the Out-of-bounds areas.
- **Pay close attention to the sequence of control numbers. Carefully read codes of the controls, courses have several crossings and there is a big number of controls in a relatively small area, often close to each other (within the rules).**
- Most categories have at least one refreshment station with water on the course. It is located at the control 40 (marked in the descriptions and drawn on the map with the corresponding symbol).
- Most categories (except children's) cross a busy road several times. It is allowed to cross the road freely or in designated locations. It is not possible to run on the road (see picture), not even on the roadside. When crossing a road, look around before entering it.



Embargoed areas:

- Strict ban on entry to private land and all fences. Forbidden areas are drawn on the map with purple hatches (709 Out-of-bounds area) and will be bordered in exposed places by tape and randomly guarded by the organizers. Entry into such areas will lead to disqualification and damage to the forest will be handed over to the management of the Bohemian Paradise PLA.
- There is also a ban on entry to all private lands marked on the map with the symbol 520 - Area that shall not be entered.

STAGE 3 – Middle distance Sunday 21. 8. 2022

Start: 00 = 09:30 am
Interval start, HDR class has a free start from 9:30 am to the time of the last starting competitor according to the starting list for the respective stage.
Distance EC - Start: 1300 m.

Map: **Branžež**
Scale 1 : 10 000 for DH16-DH21; 1 : 7 500 for other classes
Contour interval 5 m
Mapping standard ISOM 2017-2
Mapped in summer 2022 by P. Uher, P. Matula, Zdeněk Lenhart, maps are waterproof (pretex).
Special map symbols: green circle – prominent large tree, green cross – root stock, brown triangle – small plateau, black cross - tourist shelter or triangulation pole

Finish: Distance from finish area to EC: 50 m. Time limit 90 minutes.

Terrain: In some areas flatter fast terrain, in others rocky, rugged, very hilly, with rock towns and plateaus, map-wise and physically demanding.

Course setter: Vít Zakouřil (R3)

Controller: Daniel Wolf (R1)

Warning:

- The path to the start goes very close to the competition area. Please, follow the marked path and do not enter the competition area before your start!
- There will be mobile toilets and drinking water at the pre-start
- There are high cliffs in the competition area. Be careful. You compete at your own risk.
- We were not allowed to enter part of the competition area for nature protection reasons. These areas are marked with purple hatches on the map (709 Out-of-bounds area) and it is prohibited to enter these areas. The ideal route-choices avoid these areas.
- **Pay close attention to the sequence of control numbers. Carefully read codes of the controls, courses have several crossings and there is a big number of controls in a relatively small area, often close to each other (within the rules).**
- **This stage uses two different last control points – 100 and 200, from which two different mandatory paths lead to the one finish line. These controls are quite far from each other, but please take extra care to punch the correct one according to your map and control descriptions.**

Embargoed areas:

- Strict ban on entry to private land and all fences. Forbidden areas are drawn on the map with purple hatches (709 Out-of-bounds area) and will be bordered in exposed places by tape and randomly guarded by the organizers. Entry into such areas will lead to disqualification and damage to the forest will be handed over to the management of the Bohemian Paradise PLA.
- There is also a ban on entry to all private lands marked on the map with the symbol 520 - Area that shall not be entered.

Pěkné prázdniny

s orientačním během v Českém ráji

O-RUN The Best Puncher Show

- Date:** Saturday, August 20
- Competition system:** Two-round with free order
- Punching system:** Traditional punching with pinners, all pins must be in a cell. Paper card check and the final decision to be made by the main controller
- Classes:** O-RUN Best Puncher, U14 (for DH14 a younger)
- Qualification:** At any time from 2 pm to 4 pm in the EC. Fastest 16 punchers will proceed to the final. Fastest 4 young punchers (up to 14 years) proceed to the separated final U14. Each competitor has a maximum of 1 attempt to complete the race.
- Final:** At 4:30 pm in the EC. In pairs on parallel courses according to the results of qualification. If one of the finalists is not present, next competitor in a row will participate.
- Complete rules will be published at the EC.
- Expected time:** 1 minute for the winner of O-RUN Best Puncher
- Entry fee:** No entry fee for Nice Holidays participants.
- Prize giving:** Right after the competition, together with Stage 2 winners ceremony, approx. at 5:30 pm
- Main controller:** Tomáš Thoř

Prizes were provided by our main partner, O-RUN company, to whom we'd like to sincerely thank.



IVAR·CS
VODA TOPENÍ PLYN ČERPADLA

ORUN
CZECH SPORTS BRAND



**NÁRODNÍ
SPORTOVNÍ
AGENTURA**

PAMICO
Partner ve světě telekomunikací

a||net

**Liberecký
kraj**

APP / AGENT

ZIKUDA
VODOHOSPODÁŘSKÉ STAVBY



www.euronaradi.cz

aramco



**Kinsky
dal
Borgo**



PIVOVAR ZALOŽEN ROKU 1850
ROHOŽEC
PIVO ČESKÉHO RÁJE

agba



Penzion Na Pohodí

**HORSKÁ CHATA
CHALOUPKA KOŘENOV**

32 míst / společenská místnost / kuchyň
www.chaloupkakorenov.cz

**WANDER
BOOK**