



## **Czech Championship in sprint distance and pursuit race in ski orienteering**

Czech Cup in middle distance


Czech University Championship

Polish Championship

3rd, 4th a 5th races of the Czech Cup, A and B rankings, open  
race

---

**Bulletin 1/2**



## Organizer

Czech Orienteering Federation, Ski Orienteering Section

## Organizing team

TJ Tatran Jablonec nad Nisou, orienteeing team

## Date

**Saturday 10. 2. 2024** – Sprint distance (Czech Championship, Czech University Championship, 3rd Czech Cup race, A and B ranking race, open race in sprint distance, Polish Championship)

**Saturday 10. 2. 2024** – Middle distance (Czech University Championship, 4th Czech Cup race, A and B ranking race, open race in sprint distance, Polish Championship)

**Sunday 11. 2. 2024** – Long distance, for classes D17, D20, D21, H17, H20 and H21 pursuit race (Czech Championship, Czech University Championship, 5th Czech Cup race, A and B ranking race, open race in sprint distance, Polish Championship)

## Event centre

Sokolovna Alšovice, Pěňčín, 50.678 N, 15.231 E

## Classes

### **Saturday 10. 2. 2024, morning – Sprint**

Czech Championship and Czech Cup and ranking A classes: D17, D20, D21, H17, H20 a H21

Czech Masters Championship and ranking B classes: D35, D45, D55, D65, H35, H45, H55, H65, H75

Ranking A classes: D14A, H14A

Open race classes: D12, H12, T, P

### **Saturday 10. 2. 2024, afternoon – Middle**

Czech Cup classes: D21E a H21E

Ranking A classes: D14A, D17A, D20A, D21A, H14A, H17A, H20A a H21A.

Ranking B classes: D35B, D45B, D55B, D65B, H35B, H45B, H55B, H65B, H75B

Open race classes: D12, H12, T, P



## Sunday 11. 2. 2024 – Long, for categories D17, D20, D21, H17, H20 and H21 pursuit

Czech Championship and Czech Cup and ranking A classes: D17, D20, D21, H17, H20 a H21

Czech Masters Championship and ranking B classes: D35, D45, D55, D65, H35, H45, H55, H65, H75

Ranking A classes: D14A, H14A

Open race classes: D12, H12, T, P

The pursuit race is combined with the sprint race on Saturday. The sprint winners start first, the start times of the others are determined by the time loss to the first competitor. Competitors who had more than 10 minutes loss in the sprint will start in a mass at time 10 after the leading competitor starts. Start times for each class will be specified in the bulletin 3/4. For more information also see the [IOF Ski Orienteering Rules \(Appendix 5\)](#).

## Punching system

Electronic SPORTident, contactless punching. Chip rental (contact only) costs 50 CZK per race. In case of non-return of the borrowed chip we will charge 1000 CZK.

## Start

Saturday	Sprint	00 = 9:30 (interval)
	Middle	00 = 14:30 (interval)
Sunday	Long / pursuit	00 = 10:00 (handicap and interval)

Estimated winner's times according to Czech ski-o rules.





## Applications

Only via the ORIS – for each race separately (sprint, middle, long/pursuit). Foreigners and non-registered persons should apply in writing to [tatranjablonec@email.cz](mailto:tatranjablonec@email.cz) or via ORIS as a single entry.

1st deadline until 31. 1. 2024, 23:59

2nd deadline until 5. 2. 2024, 23:59 + 50% increase of entry fee

Additional entries after 5.2. and on place for double the entry fee. Their inclusion in the race is decided by the organizer, according to the availability of free slots. Entries after 5.2. and on the place for class P for the basic entry fee.

## Entry fee

	Classes: D/H17 – D/H55, T	Classes: D/H12, D/H14, D/H65, H75, P
Sprint	200 CZK	170 CZK
Middle	250 CZK	190 CZK
Long/pursuit	280 CZK	210 CZK

Payments must be paid by bank transfer to the account:

IBAN:CZ09 0800 0000 0009 6064 0339

BIC: GIBACZPX

Name of account: Klub českých turistů Tatran Jablonec nad Nisou

Please take the receipt with you to the accreditation. Use the number of your club in the Czech Orienteering Federation directory as the variable symbol. The deadline for entries is also valid for transferring payment to the organizer's account.

## Accreditation

In event centre – sokolovna Alšovice

Fri: 9. 2. 2024 from 19:00 to 21:00

Sat: 10. 2. 2024 from 07:30 to 08:30 and from 12:30 to 13:30 (Middle)


Sun: 11. 2. 2024 from 08:00 to 09:00

## Accommodation

The organizer does not offer accommodation. Accommodation can be found for example on <https://www.ceskehory.cz/jizerske-hory/> in villages of Pěnčín, Huť, Bratříkov, Horní Černá Studnice, Držkov, Krásná, Zásada, Mukařov, Nová Ves nad Nisou, Jistebsko, Zbytky, Jílové u Držkova, Železný Brod, Malá Skála or Jablonec nad Nisou or on Booking.com or similar accommodation websites.

## Parking

At sokolovna Alšovice (50.6778 N, 15.2303 E), at the extended parking lot U Kříže (50.6825 N, 15.2215 E) and between these parking places along the local road, which will be one-way from U Kříže to Alšovice.



## Distances

parking at sokolovna – event centre:	0 km
parking lot U Kříže – event centre:	0,5–0,8 km / 50 m
event centre – start of sprint:	3 km / 135 m by walk or on skis
event centre – start of middle:	3 km / 135 m by walk or on skis
event centre – finish of sprint and middle:	1,3 km / 55 m by walk or on skis
event centre – start and finish of long:	1,6 km / 70 m by walk or on skis

There is no parking at all starts and the finish on Sunday.

## Changing room

At sokolovna Alšovice or in your own cars. **It is forbidden to enter the hall of sokolovna in ski boots!!!**  
**Bring your slippers or sneakers with you.**

## WC

In sokolovna and TOI TOI outside.

## Waxing

There is a possibility to plug into an electrical socket in the centre of the facility (in front of sokolovna).

## Terrain

Foothill forest, open and semi-open areas (fields, meadows and meadows with copses), at altitude 430–745 m above sea level.

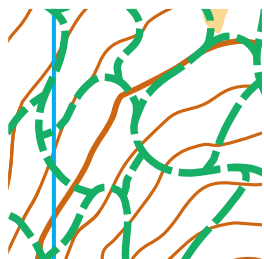


## Map

Maps for ski-o, created in February 2024, scale 1 : 5000 (sprint), 1 : 10000 (middle and long/pursuit), all in A4 format. The map will not be waterproof. Preliminary track parameters:

Very wide track (> 3,0 m)	11 km	20 %
Wide track (1,5–3,0 m)	16 km	29 %
Narrow track (1,0–1,5 m)	28 km	51 %
Slow and narrow track (0,8–1,0 m)	0 km	0 %

Map example:



Old map [Špeichar](#).

## Embargoed area

Forbidden to move in the embargoed area with a map and navigational aids. In winter, movement in the area is allowed only on the standard ski trails of the Pěňčínská magistrála until 28.1.2024.

## Refreshment

In the event centre in the sokolovna. Lunch can be ordered for Saturday between the sprint and middle and for Sunday after the races. Order only through ORIS:

Saturday	Risotto (chicken, cucumber, cheese)	150 CZK
	Pork slice with pasta	180 CZK
Sunday	Pasta with bolognese sauce, cheese	150 CZK
	Goulash with bread	150 CZK

## Results

Will be published on [ORIS](#).

## Protests

To the address of the main referee Dušan Novotný [novotny.dusan@seznam.cz](mailto:novotny.dusan@seznam.cz)

The amount of the deposit for filing a protest is 400 CZK.



## Prize giving ceremony

Sprint, middle – on Saturday after the races

Long – on Sunday after the race, at approx. 15:00

## Cancellation

In case of unfavourable snow conditions, a decision on cancellation will be made by 7.2.2024. For information on possible cancellation, please visit the [race website](#) or [ORIS](#).

## Rules and Regulations

Competition is conducted in accordance with the current Czech Ski-O Rules and in accordance with the Ski-O Section Competition Regulations and the Implementing Regulations for Ski-O Section Competitions for the 2023/24 season.

## Warning

Competitors start at their own risk.

## GDPR

By entering the competition, the participant agrees to the publication of his/her personal data in the valid Czech Orienteering Federation format in the form of the entry form, start list and results on the competition website, Facebook event and in the ORIS information system. Photographs and video will be taken during the event to inform the public about the race and to promote the club. If you do not agree to be photographed, please notify the photographer explicitly.

## Officials

Event director: Radovan Kunc R3  
Main referee: Dušan Novotný R1  
Technical delegate: Přemek Škoda  
Course setter: Josef Nagy R3

## Information

[Information system ORIS](#)

[Facebook event](#)

on e-mailu [radovankunc@email.cz](mailto:radovankunc@email.cz)

## Acknowledgements

We would like to thank Sokol Alšovice, Sokol Skuhrov, the municipalities of Pěňčín, Skuhrov a Huntířov, Dalešice, Maršovice, Malá Skála and the land owners for the opportunity to organize the event.



# TATRA JABLONEC

