

STAGES:

E1 16 th August 2024 (Friday)	15:00 CET (interval)	Middle distance
E2 17 th August 2024 (Saturday)	10:00 CET (interval)	Middle distance
E3 18 th August 2024 (Sunday)	10:00 CET (interval)	Middle distance

Start Stage E1 – 00=4:00 pm - change compared to the Invitation!

Competitors must be at the start at least 3 minutes before their starting times. Competitors in categories HDR, P and T start at any time according to the arrival at the start, but no later than the start time of 90. HDR class till time of 120.

The overall results will be calculated as a sum of each competitor's times in all three stages.

START LISTS: Published in ORIS and on event websites, displayed in the event centre and in the start area.

CONTROL DESCRIPTION: Available in the event centre.

MAPS: E1: Láďovo Hrubostylsko 1 : 7 500, e5m, 210 x 240 mm,

E2: Hradčanská vyhlídka 1 : 7 500, e5m, 210 x 240 mm,

E3: Šance 1 : 7 500, e5m, 210 x 297 mm;

for the HDR and HD10L categories (in stage E3 also for the H10 a D10) map Boreček 1: 7 500, e5m, rozměr 210 x 150 mm;

author Tom Novák 6/2024, ISOM2017, print CMYK Žaket Praha, water-resistant paper Pretex.

SPECIAL MAP SYMBOLS:

- 115.0 (brown triangle) – platform
- 313.0 (blue star) – hydrogeological well
- 531.0 (black cross) - barrier, banner, board

Rootstocks are not mapped. Tall trees - seedlings in clearings and lower thickets are not mapped!

TERRAIN: Rocky, mostly very rugged, with coniferous forest, and in some areas, the ground is more challenging due to thinning. There are many terrain details. For the youngest categories, the Boreček map features flat terrain with a lot of paths.

INFO ON INDIVIDUAL STAGES:

E1: The HDR and HD10L categories start from Start S2, located in the eastern part of the event centre. The distance to Start S1 for other categories is 1900 meters, passing by the finish at 1100 meters. There is a mobile toilet along the route near the finish. The H21E category has a map exchange, which is handled by turning the map over at the last control of the first part of the course (H21E competitors have the map in a plastic bag). Due to clusters of controls and multiple course crossings, please be careful to follow the correct control order. **The H10 and D10 categories have a marked road (with**

ribbons) on the course – please remind the children of the need to follow this section.

E2: The HDR and HD10L categories start from Start S2, located in the eastern part of the event centre. The distance to Start S1 for other categories is 1900 meters, with mobile toilets halfway along the route. The distance from the finish is 1300 meters. **The map includes embarged areas due to the presence of rare botanical species (symbol no. 709 – embarged area).** Areas outside of the ideal or "reasonable" routes are not marked with tape. However, tape will be used if a trail is likely to encroach on such an area. **Entering these embarged areas will result in disqualification.**

E3: **ATTENTION! In E3, in addition to the HDR and HD10L categories, the H10 and D10 categories also start from S2 in the center!** The distance to the E3 start for other categories is 2300m. After 1900m there will be refreshments, a mobile toilet and the possibility to put things down. The finish is 100m away from here. Also prohibited areas are at the end of the stage, see E2 info.

RACE AREA: All forest areas outside the marked paths to the start and from the finish - entry prohibited to all competitors, except for competitors between the moment of the start and crossing the finish line.

EMBARGED AREAS: Areas described in the information for E2 and E3 marked with **symbol no. 709 – embarged area.**

STARTS: There are two starts in all stages:
Start S1 for categories H/D10-80, P a T, except H/D10 categories in E3, which start from S2 in E3. The road to the start leads partly along the edge of a busy road. Be careful when passing and only cross in the designated area, which will be guarded by the organizers.
Start S2 for categories HDR, HD10L and in E3 also H/D10. The start is in the eastern part of the event centre.

MARKED ROUTES: From the last control to the finish, in E2 from the start line to the beginning of orientation. For the H10 and D10 categories in E1 between the two controls on the course. All marked with orange ribbons.

REFRESHMENTS: Water and syrup will be at the finish of each stage. In stage E1 and E3 available also on the way to the start.

PUNCHING SYSTEM: Categories starting from S1: SPORTident, electronic units **will be** set to the BEACON touchless punching mode, including finish units (enabling punching up to a distance of 0.5 m). Before the start, the competitor is obliged to reset (CLEAR unit) and check (CHECK unit) the card in the relevant start corridor. When punching the finish unit, the touchless punching turns off.

Categories starting from S2 (i.e. HDR, HD10L and in E3 categories H10 and D10): SPORTident, contact punching - electronic units **will not be** set to touchless punching mode.

In case of failure of SI units at the controls, the competitor is obliged to mark the passage of the control by punching the map mechanically. The competitor is obliged to hand over the map with the spare punching for inspection at the

finish. The competitor is obliged to read the card after the finish, even in case of non-completion of the race. The read-out will be in the event centre.

RULES: The competitions are held according to the rules of Czech orienteering federation.

MAP WITHDRAWAL: Maps will not be collected. Please, observe the fair-play!

TIME LIMIT: 90 minutes.

FINISH CLOSURE: After the expiration of the time limit for the last starting competitor.

DISTANCES: **Event centre -> start 1 (start 2 is in the event centre):**

Stage E1 - 1 900 m, blue and white ribbons

Stage E2 - 1 900 m, blue and white ribbons

Stage E3 - 2 300 m, blue and white ribbons

Finish -> event centre:

Stage E1 - 1 100 m, common with the way to the start

Stage E2 - 1 300 m, red ribbons to connection to the way to the start

Stage E3 - 2 000 m, common with the way to the start

Parking -> event centre:

P1 (Boreček) - 1 000 m, green ribbons

P2 (u Letiště) - 100 – 1 000 m, , green ribbons

TOILETS: Mobile toilets (TOI TOI) in the event centre. Mobile toilets on the way to the start, see information on individual stages.

MEDICAL SERVICE: Competitors start at their own risk. Basic medical service will be provided at finish. Telephone contact to ambulance emergency is 155. The competitor pays any further medical service from their own health insurance. The closest hospital is in Česká Lípa (20 km).

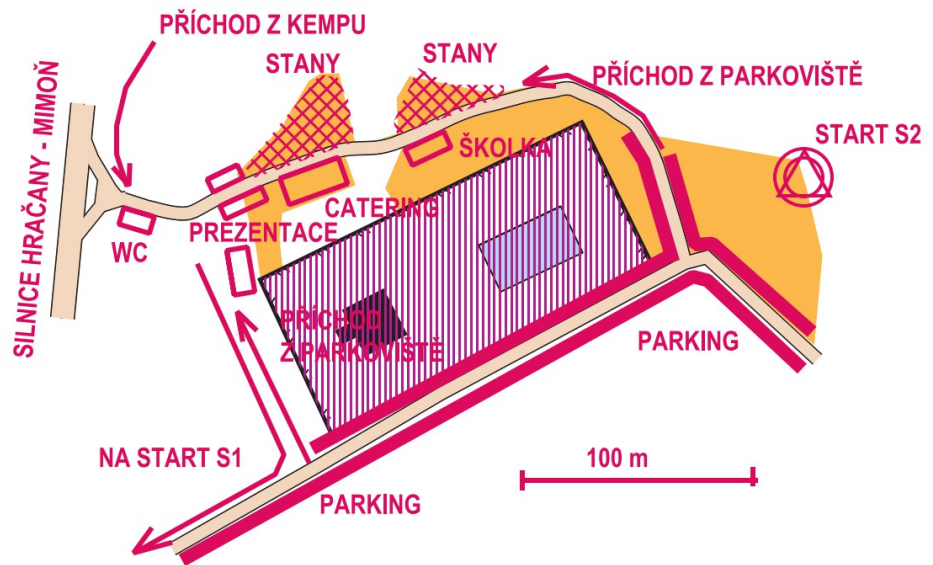
CHILDREN'S RACE: The race for the youngest children will always be open in the event centre one hour before the start and during the race. Participants will receive a small sweet.

KINDERGARTEN: The kindergarten will be open throughout the race in the event centre. There will be a tent in case of bad weather. Please give your children refreshments. The organizer is not responsible for any children's toys.

WASHING, CHANGING: Changing in club tents; washing in stainless steel washbasins.

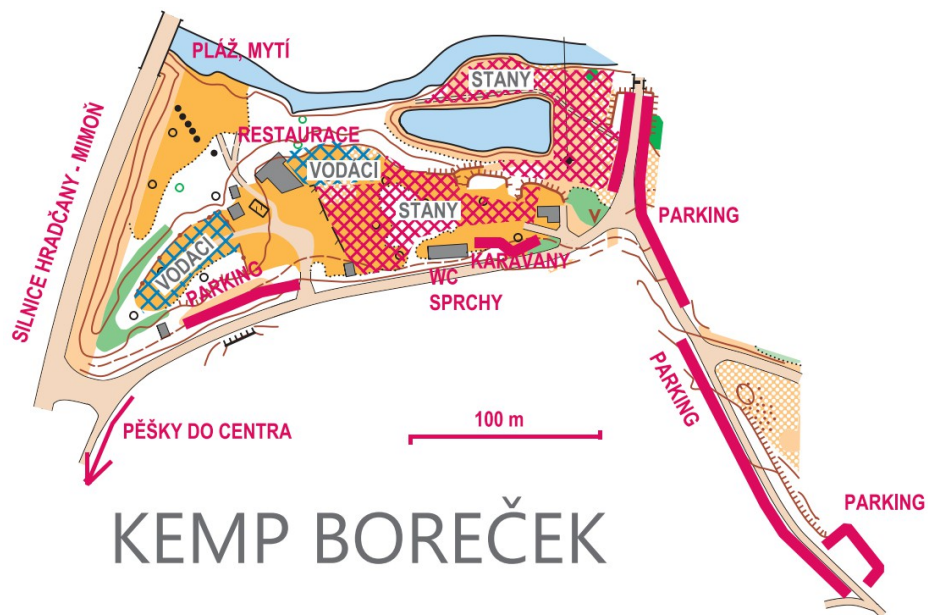
FOOD AND DRINKS: **Before and after the race** - in the event centre there will be a refreshment tent for the purchase of snacks (drinks, meals) and a coffee stand. We kindly ask you to use your own dishes as much as possible to minimize plastic waste!

EVENT CENTRE:



CAMP:

Information is available on the website <https://taboriste.meandry.cz/>. At the registration, different colored identification bands will be available for pick up in club envelopes, which will be worn by the guests and will be used to mark tents, cars and caravans, and will be checked. Parking in the campsite will be in reserved parking spaces and other areas within approx. 200 m from the campsite, according to the gradual filling of parking spaces; car parking is not directly at the tent. Follow the operators' instructions. The breakfast menu will be available from approx. 7am. Even in the case of camping, it is advisable to have your own cup for drinks.



RESULTS:

Preliminary live results will be online at <https://oresults.eu>; in limited form displayed in the event centre. Final official results will be available in ORIS and event website.

PRIZE-GIVING CEREM.: After the end of the last stage, top 3 competitors will be awarded with diplomas and prizes in categories not divided into subcategories and in highest subcategories of categories divided into subcategories. Categories P and T are not announced, in category HDR everyone receives a small

sweetness. In the categories H/D10L – H/D14, competitors placed 4th to 6th will also be announced.

PROTESTS: During the competition in a written form to the main referee with deposit 400 CZK, after the competition with the deposit to the address: Daniel Novák, Kružberská 1911/7, 100 00 Praha 10 - Strašnice or via email daniel_novak@centrum.cz.

JURY: The members of the jury will be published in the event centre.

MAIN ORGANIZERS:


Event director:	Jan Kmínek
Main referee:	Daniel Novák (R2)
Course setters:	Stage E1 - Matouš Fürst, Stage E2 - Tom Novák, Stage E3 - Tom Novák
Sport director:	Tom Novák
Arena:	Jaroslav Novák
Logistics, technical director:	Marcel Šmol
Registration, info:	Pavel Koštejn
Start:	Lenka Dolejší
Finish:	Petra Synková
ICT:	Vratislav Lamač
Parking:	Miloš Dolejší
Kindergarten, children's race:	Michala Kmínková

Information: Event website (sandstones.ok-doksy.cz), in case of question send an email to sandstones@email.cz.

PERSONAL DATA PROTECTION AND PHOTOGRAPHY (GDPR): By registering to this event, each participant agrees to publish their personal data to the extent required by the Czech orienteering federation format in the form of: entry form, starting list and results on the event website, in the ORIS information system and at the event centre. In accordance with § 89 of Act No. 89/2012 Coll., The Civil Code, news photographs will be taken during the races to inform public about the race, etc. Furthermore, photographs can be taken for competitors' personal use as a reminder of races, for promotion of the orienteering club, etc. - especially from the prize-giving ceremony and the finish area. If you do not agree with pictures of you being taken, please notify the photographer explicitly.

THANKS:

OK-Doksy thanks all partners who participate in the organization of the races in various ways:





VOJENSKÉ LESY A STATKY ČR, s.p.

